














**PROPOSED PIPELINE NETWORK  
UPGRADE AND RESERVOIR  
CONSTRUCTION IN CARLSWALD**

**SENSITIVITY MAP**

**Legend**

-  Contours\_5m
-  Contours\_5m
-  Proposed reservoir
-  World Boundaries and Places
-  Indigenous\_vegetation\_1
-  Indigenous\_vegetation\_2
-  Indigenous\_vegetation\_3
-  Network 1\_alternative
-  Network 3\_alternative
-  Network 2\_preferred
-  Wetland
-  Buffer\_30m
-  Ecological Support Area

