




# Locality Map

N14-12 Gravel Cut 1 FOR THE IMPROVEMENT OF NATIONAL ROAD N14 SECTION 12 FROM COLIGNY (KM0.00) TO VENTERSDORP (KM58.4) IN THE NORTHWEST PROVINCE

Area Extent: 4.9234 ha

**Legend**

-  N14-12 Gravel Cut 1
-  Senwes Grainlink Silo: Makokskraal
-  Thuka Intermediate School

